


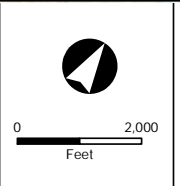
Aerial Parcel Maps
1:24K NAIP Orthophotos 2009

















BOARDMAN TO HEMINGWAY 500kV
TRANSMISSION LINE PROJECT
OREGON-IDAHO




JANUARY 2011

MAP 20 OF 69



-  Proposed Route (12/6)
-  Alternative Route (12/6)
-  4140' Corridor: Proposed Route
-  4140' Corridor: Alternative Route
-  Mile Marker (12/6)
-  Tenth Mile Marker (12/6)
-  Parcel Boundary

-  Substation
-  Existing Transmission Line
-  Double Circuit 138/69 kV
-  Relocated 138kV Segment
-  State Boundary
-  County Boundary
-  Township/Range Boundary

-  River/Stream
-  Section Line
-  County Road

