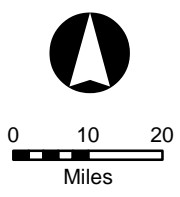







**FIGURE 3.1-1  
COUNTY KEY MAP**

BOARDMAN TO HEMINGWAY 500kV  
TRANSMISSION LINE PROJECT  
OREGON-IDAHO

APRIL 2010



-  Substation
-  Proposed Route
-  Alternative Route

-  State Boundary
-  County Boundary

