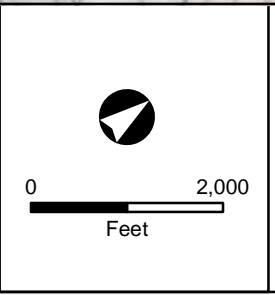












DETAILED ROUTE MAP
 1:24K TOPOGRAPHIC MAP
Proposed Route
 BOARDMAN TO HEMINGWAY 500kV
 TRANSMISSION LINE PROJECT
 OREGON-IDAHO
 APRIL 2010

APPENDIX A
MAP 32 OF 70



-  Substation
-  Existing Transmission Line
-  Mile Marker
-  Tenth Mile Marker
-  Proposed Route
- Alternative
-  State Boundary
-  County Boundary
-  River/Stream
-  Township/Range Boundary
-  Section Line
- County Road

