

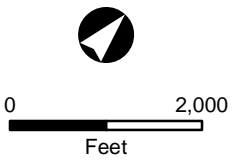
**DETAILED ROUTE MAP**  
1:24K TOPOGRAPHIC MAP













**Proposed Route**

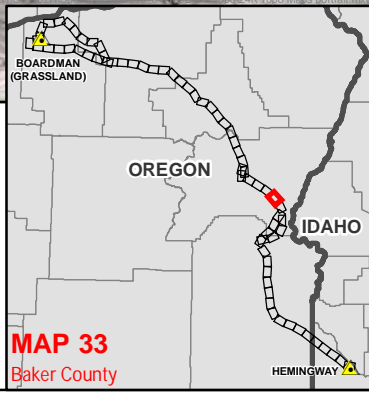
BOARDMAN TO HEMINGWAY 500kV  
TRANSMISSION LINE PROJECT  
OREGON-IDAHO

APRIL 2010

**APPENDIX A**  
**MAP 33 OF 70**



-  Substation
-  Existing Transmission Line
-  Mile Marker
-  Tenth Mile Marker
-  Proposed Route
-  Alternative
-  State Boundary
-  County Boundary
-  River/Stream
-  Township/Range Boundary
-  Section Line
-  County Road



**MAP 33**  
Baker County